



Geography

Year 1

Spring 2





The UK: Our Homeland

Knowledge and Understanding:

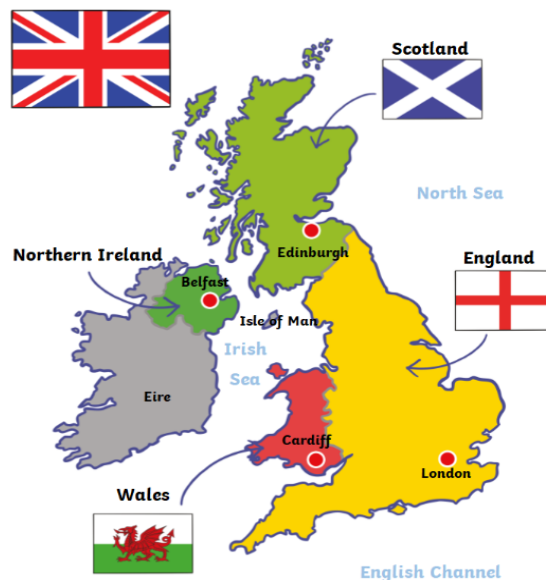
Children will learn:

- To name the 4 countries that make up the UK - England, Wales Scotland and Northern Ireland
- To name the 4 capital cities of these countries
- To locate these 4 countries on a map
- To locate the 4 capital cities on a map
- To recognise some special characteristics of each of these countries
- To recognise some landmarks in London from an aerial view

Landmarks	
 Stonehenge in England	 Edinburgh Castle in Scotland
 Snowdonia in Wales	 Giant's Causeway in Northern Ireland

Food	
 Fish and Chips in England	 Haggis in Scotland
 Welsh Rarebit in Wales	 Soda Bread in Northern Ireland

The United Kingdom
The United Kingdom is made up of Northern Ireland, England, Scotland and Wales.



Vocabulary

Word	Definition
Aerial view	A viewpoint seen at a high elevation.
Atlas	A book of maps.
City	A large town.
Country	A nation with its own government.
Capital city	The city where the government is located.
Flag	A piece of cloth of fabric with a design and colour.
Landmarks	A building or monument of historical importance.
Map	A diagram of an area of land or sea showing physical features, cities and roads.
Patron Saint	The protecting or guiding saint of a person or place
Plan view	A drawing of an aerial view.
United Kingdom	A country consisting of England, Wales, Scotland and Northern Ireland.